



Shramajivi Shikshan Prasarak Mandal's

ADARSH MAHAVIDYALAYA, OMERGA

NAAC Reaccredited – 'B++' Grade with 2.87 CGPA

ARTS, COMMERCE & SCIENCE

Dr. Dilip P. Garud
(M. Sc. Ph.D.)
Principal

Tq. Omerga, Dist. Dharashiv, Pin- 413606, Ph. 02475-252401 (O), 253405 (R), sspmo01@rediffmail.com

Reg. A.C.C./2024-2025

Date: / /

4.1.1: Availability of adequate infrastructure and physical facilities viz., classrooms, laboratories, ICT facilities, cultural activities, gymnasium, yoga centre etc. in the institution

(EXTERIOR VIEW OF THE COLLEGE)



IQAC Co-ordinator
Adarsh Mahavidyalaya
Omerga, Dist. Dharashiv



Principal
Adarsh Mahavidyalaya
Omerga, Dist. Dharashiv

(MAIN GATE OF THE COLLEGE)



(INTERIOR VIEW OF THE COLLEGE)



(REAR VIEW OF THE COLLEGE)



(INTERIOR VIEW OF THE COLLEGE CAMPUS)



GPS Map Camera



Umarga rural, Maharashtra, India

SSPM ADARSH MAHAVIDYALAYA OMERGA, Main Road Omerga, NH65,
Sai Nagar,, Sai Nagar, Umarga rural, Maharashtra 413606, India
Lat 17.833492°
Long 76.639758°
24/08/22 11:23 AM

(INTERIOR VIEW OF THE COLLEGE CAMPUS)



GPS Map Camera



Umarga rural, Maharashtra, India

SSPM ADARSH MAHAVIDYALAYA OMERGA, Main Road Omerga, NH65,
Sai Nagar,, Sai Nagar, Umarga rural, Maharashtra 413606, India
Lat 17.833465°
Long 76.639684°
24/08/22 10:51 AM



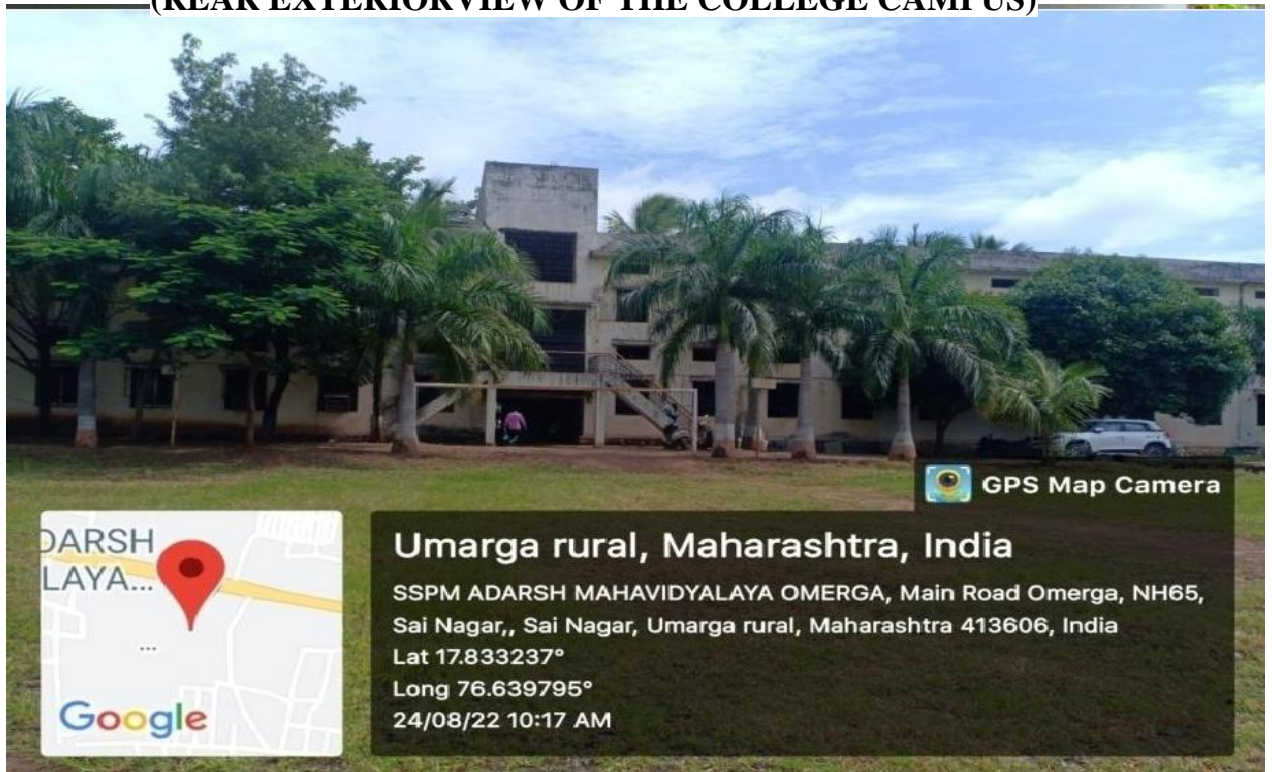
GPS Map Camera



Omurga, Maharashtra, India

RJMQ+FWG, Sai Nagar, Omurga, Maharashtra 413606, India
Lat 17.833675°
Long 76.64006°
24/08/22 10:03 AM

(REAR EXTERIORVIEW OF THE COLLEGE CAMPUS)



GPS Map Camera



Umarga rural, Maharashtra, India

SSPM ADARSH MAHAVIDYALAYA OMERGA, Main Road Omurga, NH65,
Sai Nagar,, Sai Nagar, Umarga rural, Maharashtra 413606, India
Lat 17.833237°
Long 76.639795°
24/08/22 10:17 AM


(INTERIOR VIEW OF THE COLLEGE CAMPUS)



(PRINCIPAL'S CABIN)

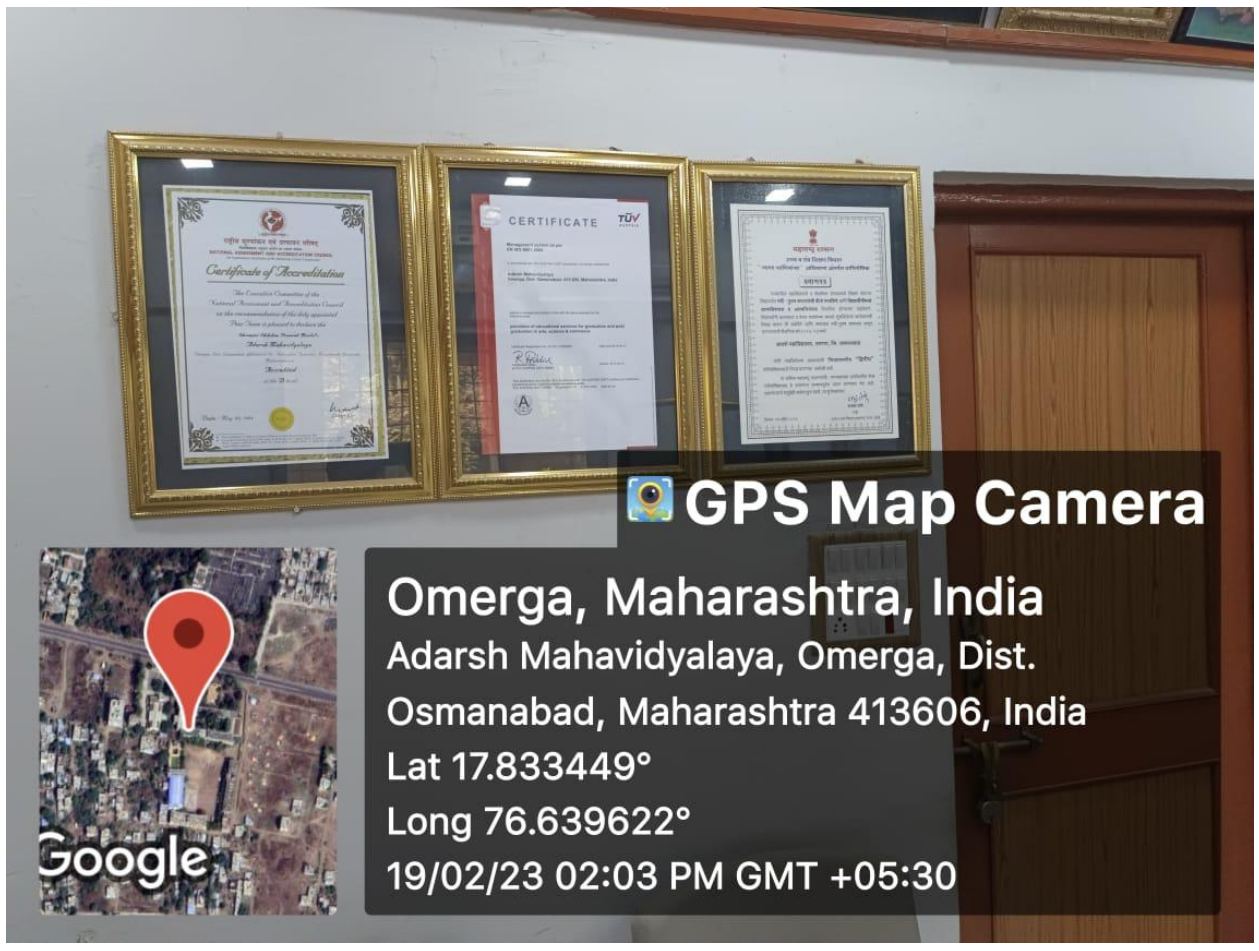




 **GPS Map Camera**



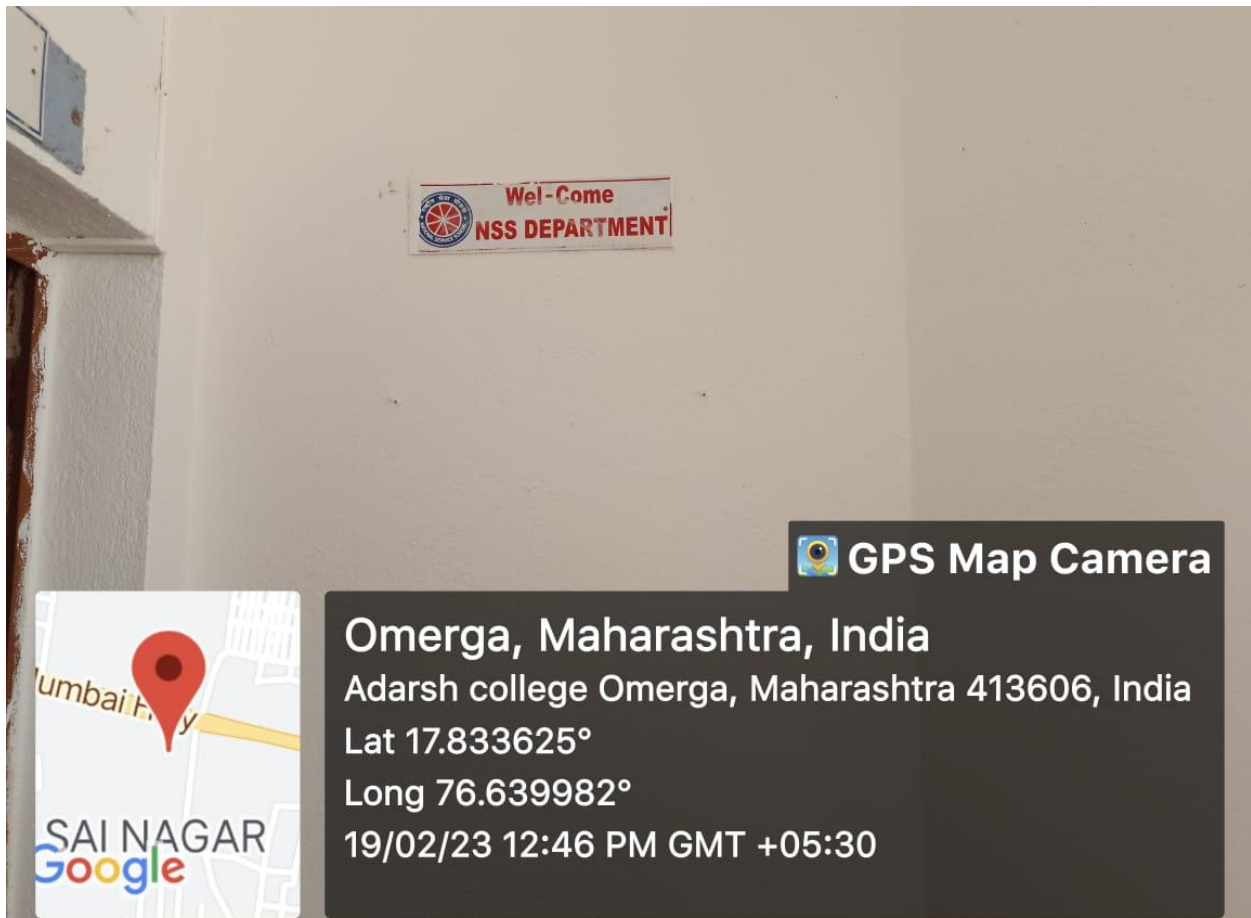
Omurga, Maharashtra, India
Adarsh Mahavidyalaya, Omurga, Dist.
Osmanabad, Maharashtra 413606, India
Lat 17.833449°
Long 76.639622°
19/02/23 02:03 PM GMT +05:30



 **GPS Map Camera**



Omurga, Maharashtra, India
Adarsh Mahavidyalaya, Omurga, Dist.
Osmanabad, Maharashtra 413606, India
Lat 17.833449°
Long 76.639622°
19/02/23 02:03 PM GMT +05:30




 **GPS Map Camera**



Omerga, Maharashtra, India
Adarsh college Omerga, Maharashtra 413606, India
Lat 17.833625°
Long 76.639982°
19/02/23 12:46 PM GMT +05:30



 **GPS Map Camera**



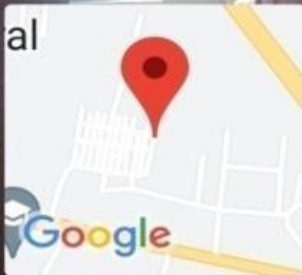
Omerga, Maharashtra, India
Adarsh college Omerga, Maharashtra 413606, India
Lat 17.833625°
Long 76.639982°
19/02/23 12:46 PM GMT +05:30

(DEPT. OF MARATHI)

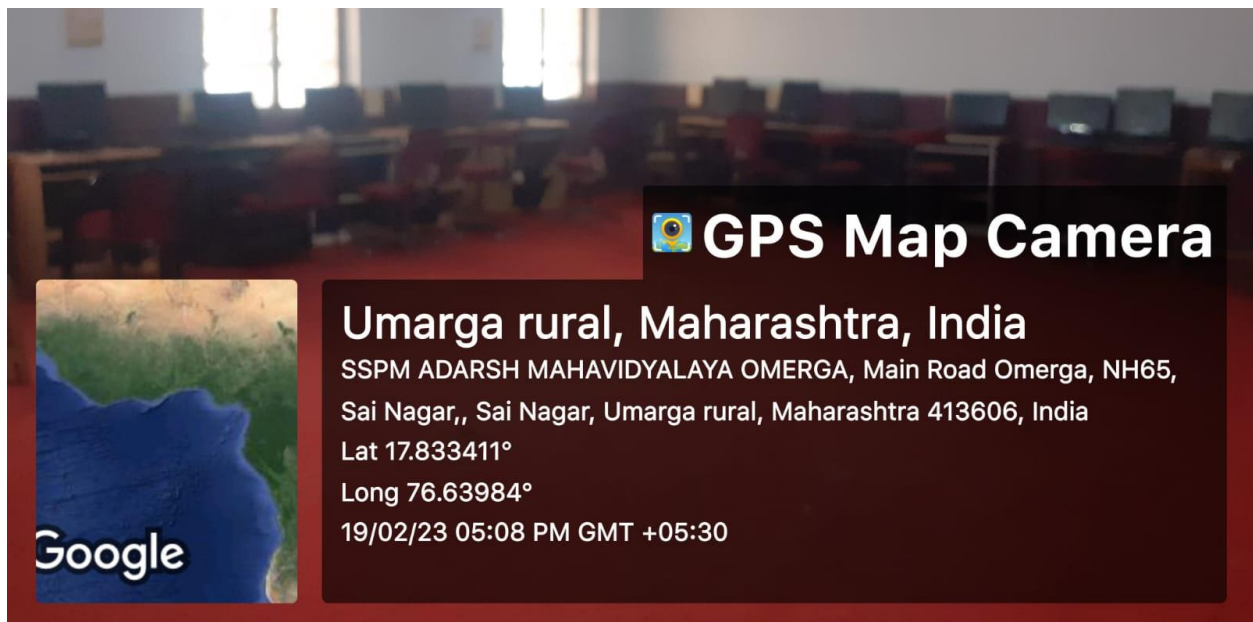
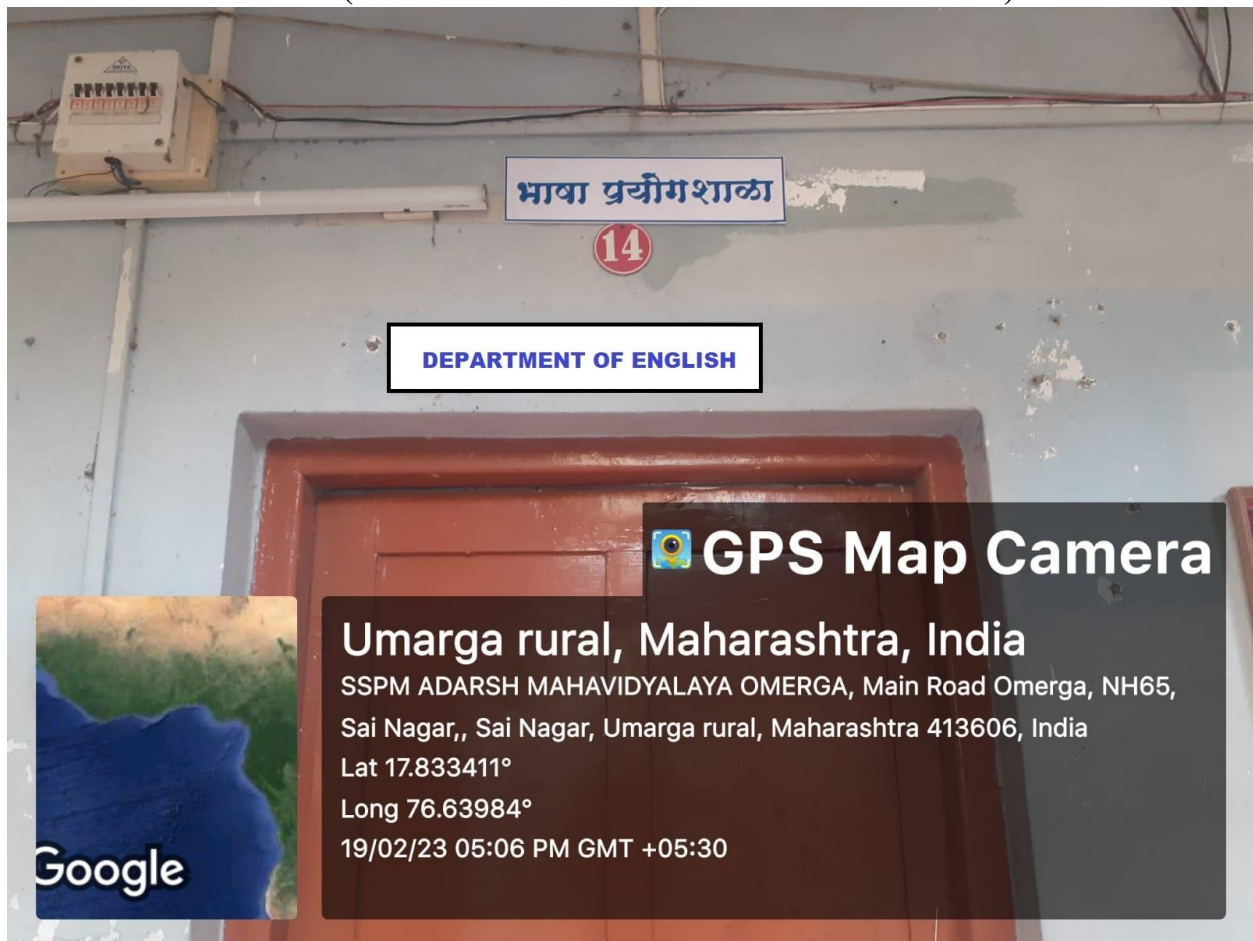


Omurga, Maharashtra, India
Adarsh college Omurga, Maharashtra 413606, India
Lat 17.833625°
Long 76.639982°
19/02/23 12:39 PM GMT +05:30

(DEPT. OF HISTORY & HINDI)



Umarga rural, Maharashtra, India
Unnamed Road, Sai Nagar, Umarga rural, Maharashtra
413606, India
Lat 17.835464°
Long 76.64211°
24/08/22 10:40 AM





 **GPS Map Camera**



Umarga rural, Maharashtra, India

SSPM ADARSH MAHAVIDYALAYA OMERGA, Main Road Omerga, NH65,

Sai Nagar,, Sai Nagar, Umarga rural, Maharashtra 413606, India


Lat 17.833411°

Long 76.63984°

19/02/23 05:08 PM GMT +05:30

(DEPT. OF ECONOMICS)



 **GPS Map Camera**



Omerga, Maharashtra, India

Adarsh college Omerga, Maharashtra 413606, India

Lat 17.833625°

Long 76.639982°

19/02/23 12:38 PM GMT +05:30



GPS Map Camera



Omerga, Maharashtra, India
Adarsh college Omerga, Maharashtra 413606, India
Lat 17.833625°
Long 76.639982°
19/02/23 12:39 PM GMT +05:30

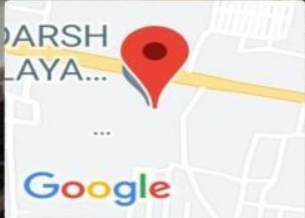
(DEPT. OF CHEMISTRY)



GPS Map Camera



Umarga rural, Maharashtra, India
SSPM ADARSH MAHAVIDYALAYA OMERGA, Main Road Omerga, NH65,
Sai Nagar,, Sai Nagar, Umarga rural, Maharashtra 413606, India
Lat 17.83342°
Long 76.639952°
24/08/22 10:44 AM



Umarga rural, Maharashtra, India

SSPM ADARSH MAHAVIDYALAYA OMERGA, Main Road Omerga, NH65, Sai Nagar,, Sai Nagar, Umarga rural, Maharashtra 413606, India
Lat 17.83342°

Long 76.639952°
24/08/22 10:43 AM



Umarga rural, Maharashtra, India

SSPM ADARSH MAHAVIDYALAYA OMERGA, Main Road Omerga, NH65, Sai Nagar,, Sai Nagar, Umarga rural, Maharashtra 413606, India
Lat 17.83342°

Long 76.639952°
24/08/22 10:43 AM



(DEPT. OF PHYSICS)





(DEPT. OF SOCIOLOGY AND POLITICAL SCIENCE)



(DEPT. OF COMMERCE)




(DEPT. OF GEOGRAPHY)





Omerga, Maharashtra, India
Adarsh college Omerga, Maharashtra 413606, India
Lat 17.833625°
Long 76.639982°
23/07/22 10:54 AM



Omerga, Maharashtra, India
Adarsh college Omerga, Maharashtra 413606, India
Lat 17.833625°
Long 76.639982°
23/07/22 10:53 AM



(DEPT. OF BOTANY)



(DEPT. OF ZOOLOGT & FISHERY SCIENCE)



Omerga, Maharashtra, India
Adarsh college Omerga, Maharashtra 413606, India
Lat 17.833625°
Long 76.639982°
23/07/22 12:54 PM

GPS Map Camera



Omerga, Maharashtra, India
Adarsh college Omerga, Maharashtra 413606, India
Lat 17.833625°
Long 76.639982°
22/07/22 12:45 PM

GPS Map Camera







(DEPT. OF MATHEMATICS)



(STAFF ROOM)



Omerga, Maharashtra, India
Adarsh college Omerga, Maharashtra 413606, India
Lat 17.833625°
Long 76.639982°
23/07/22 10:56 AM

GPS Map Camera



उ. न. प. सा. नि. २०१६



Omerga, Maharashtra, India
Adarsh college Omerga, Maharashtra 413606, India
Lat 17.833625°
Long 76.639982°
19/02/23 12:48 PM GMT +05:30

GPS Map Camera

(WASHROOM IN THE STAFF ROOM)



(ENTRANCE OF THE AUDITORIUM)



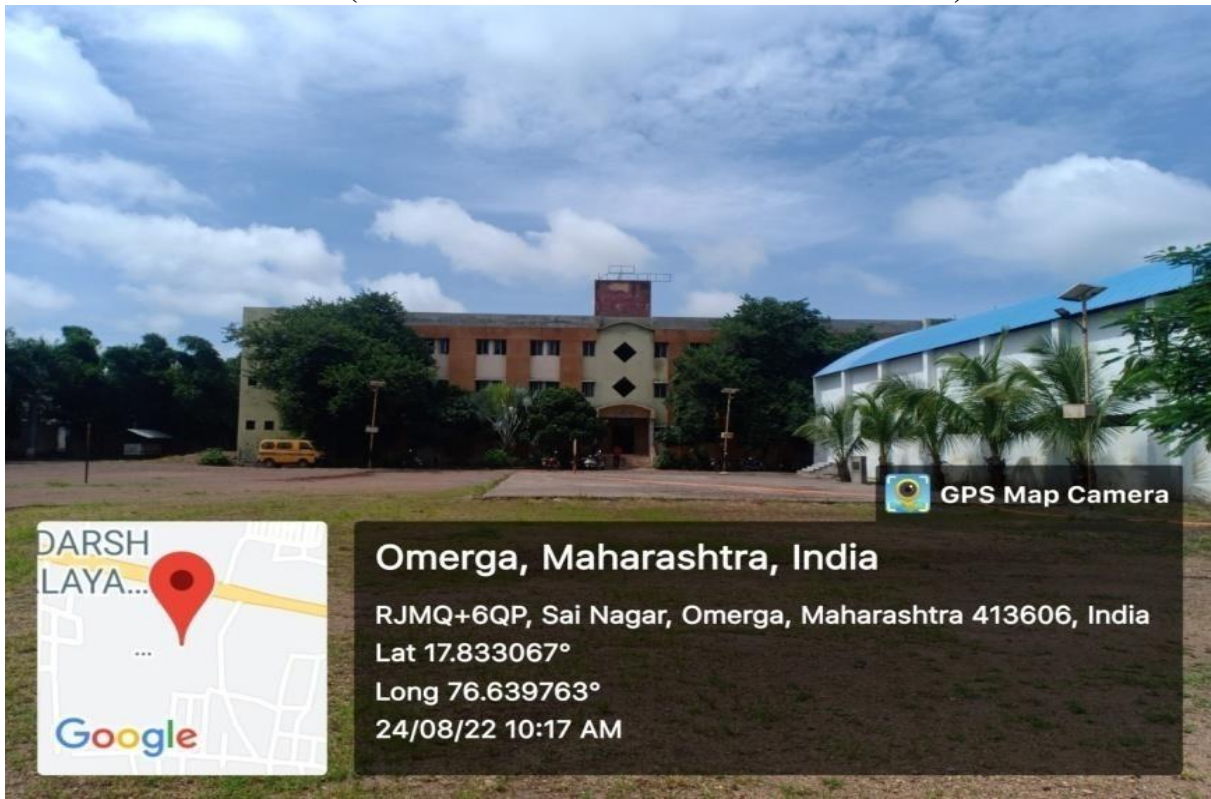
(AUDITORIUM)



(AUDITORIUM)



(REAR VIEW OF COLLEGE CAMPUS)



(EXTERIOR VIEW OF INDOOR STADIUM)



(ENTRANCE OF THE INDOOR STADIUM)




(INTERIOR VIE OF THE INDOOR STADIUM)



(SWIMMING POOL)





(SEPARATE LIBRARY BUILDING)





Omerga, Maharashtra, India
Adarsh college Omerga, Maharashtra 413606, India
Lat 17.833625°
Long 76.639982°
23/07/22 11:24 AM

(GYM & YOGA CENTER)



Omerga, Maharashtra, India
RJMQ+6QP, Sai Nagar, Omerga, Maharashtra 413606, India
Lat 17.83292°
Long 76.639476°
24/08/22 10:19 AM

(LADIES/ GIRLS' ROOM)



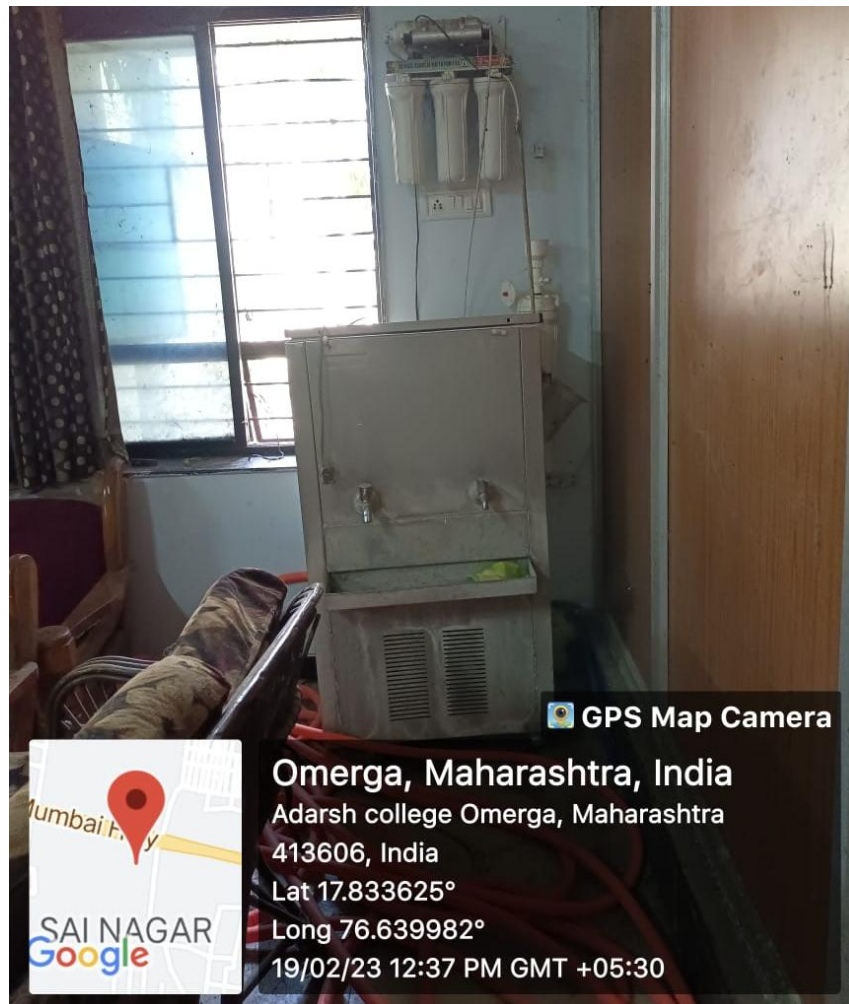
(SANTARY PAD VENDING MACHINE IN THE LADIES ROOM)



GPS Map Camera

Omerga, Maharashtra, India
Adarsh college Omerga, Maharashtra 413606, India
Lat 17.833625°
Long 76.639982°
19/02/23 12:36 PM GMT +05:30

(RO WATER FACILITY IN THE LADIES ROOM)



GPS Map Camera

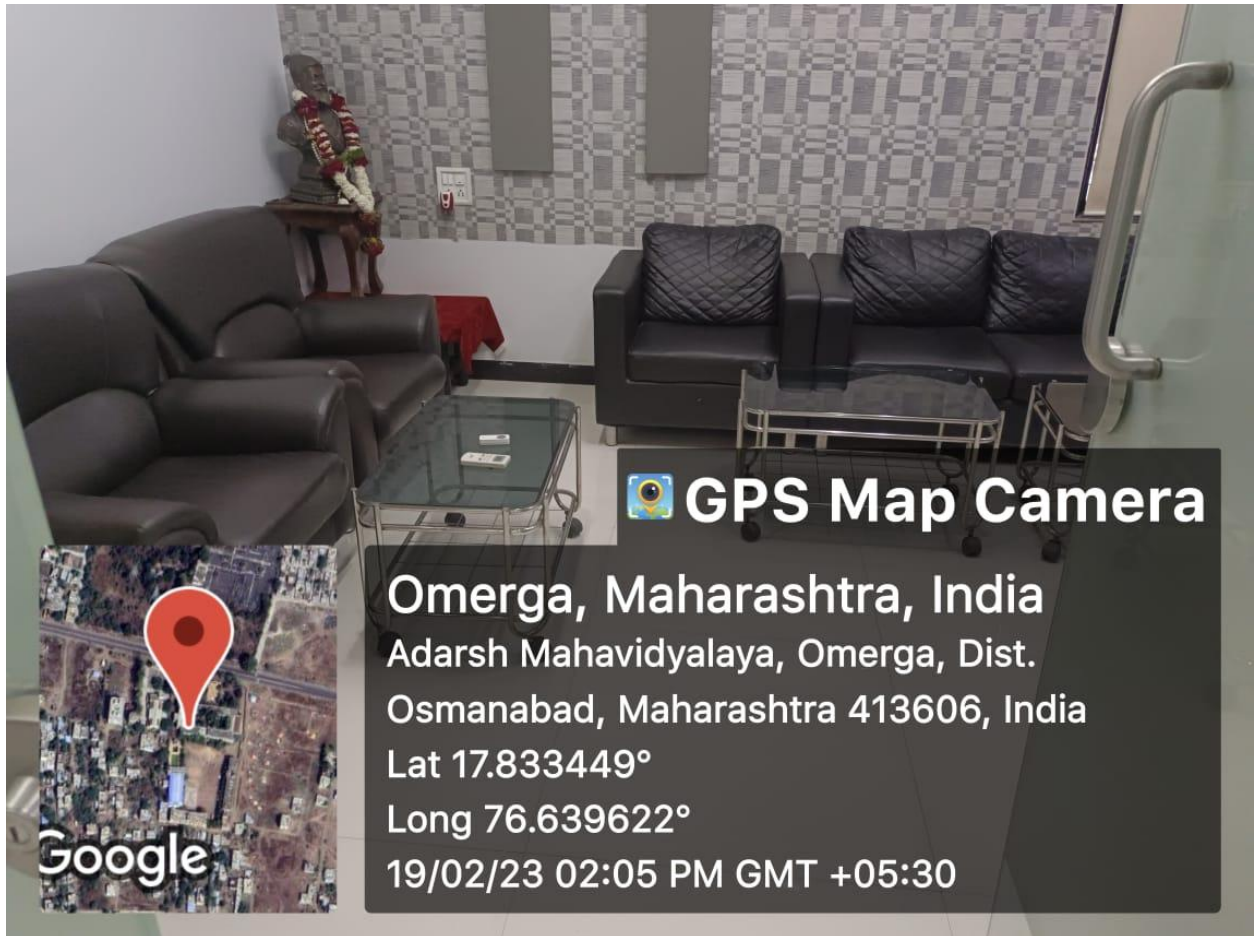
Omerga, Maharashtra, India
Adarsh college Omerga, Maharashtra
413606, India
Lat 17.833625°
Long 76.639982°
19/02/23 12:37 PM GMT +05:30

(BOARD ROOM FOR MANAGEMENT)



Omurga, Maharashtra, India
Main Road Omurga, Sai Nagar, Omurga, Maharashtra 413606,
India
Lat 17.833574°
Long 76.639681°
24/08/22 10:08 AM

 **GPS Map Camera**



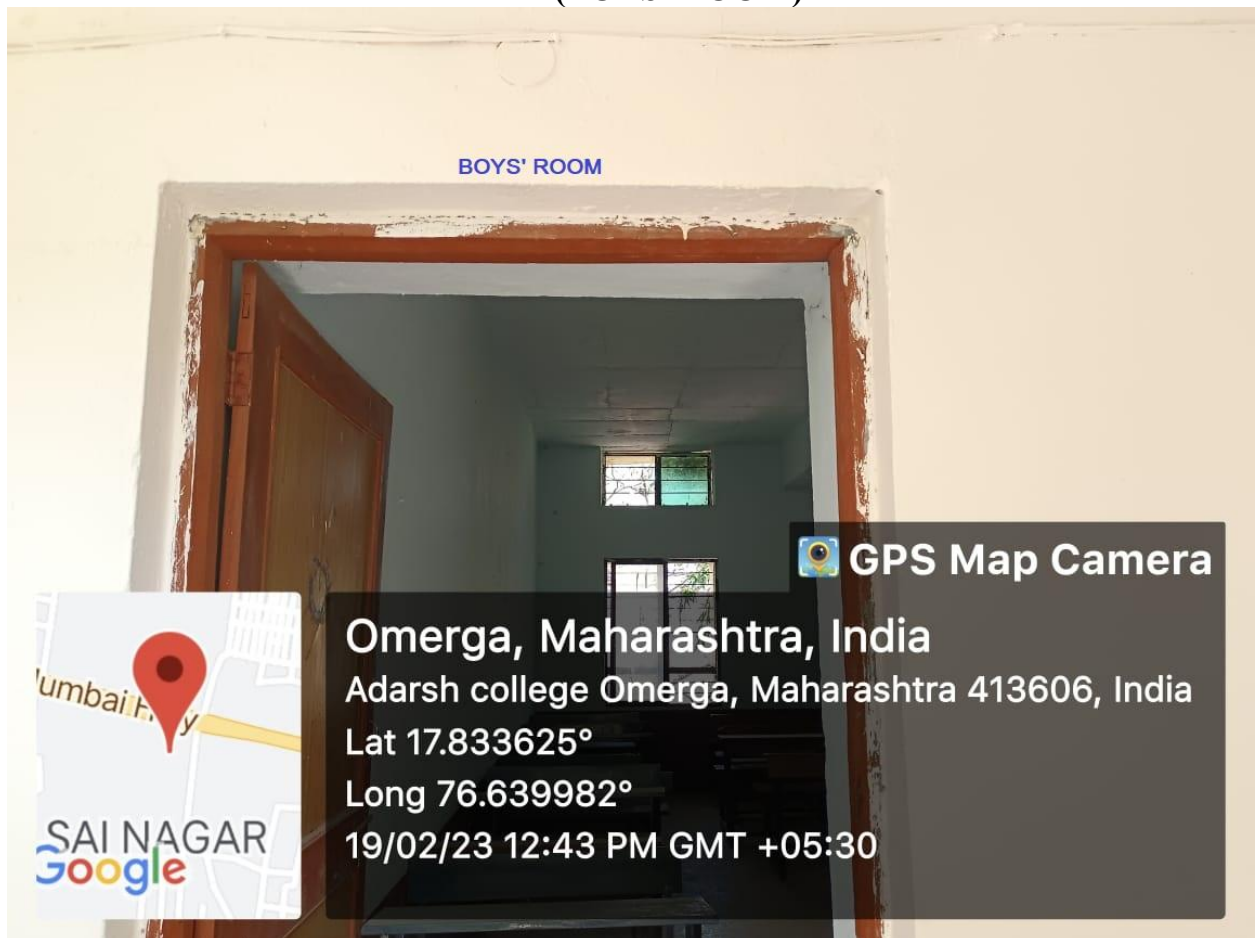
Omurga, Maharashtra, India
Adarsh Mahavidyalaya, Omurga, Dist.
Osmanabad, Maharashtra 413606, India
Lat 17.833449°
Long 76.639622°
19/02/23 02:05 PM GMT +05:30

 **GPS Map Camera**

(GIRLS' HOSTEL)



(BOYS' ROOM)



BOYS' ROOM

GPS Map Camera

Omerga, Maharashtra, India

Adarsh college Omerga, Maharashtra 413606, India

Lat 17.833625°

Long 76.639982°

19/02/23 12:43 PM GMT +05:30



(RECORD ROOM)



(PLAY GROUND)



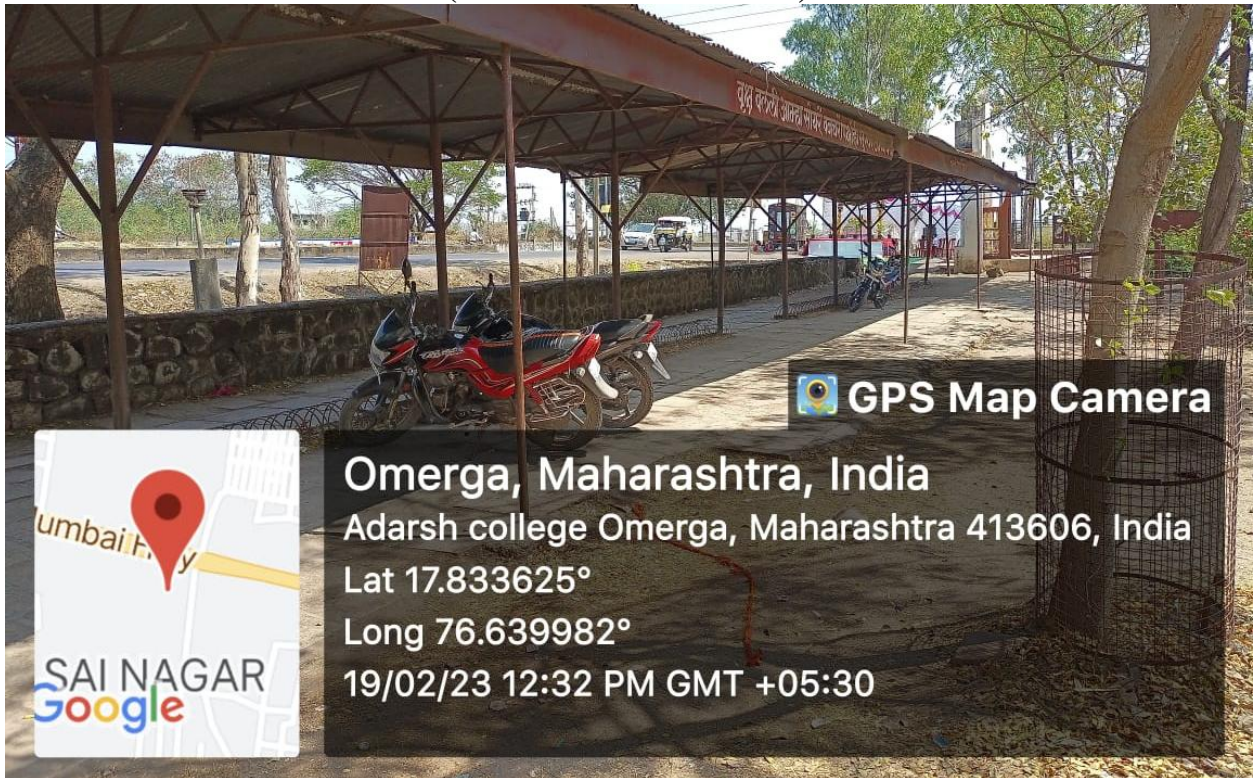




(CANTEEN IN THE COLLEGE CAMPUS)



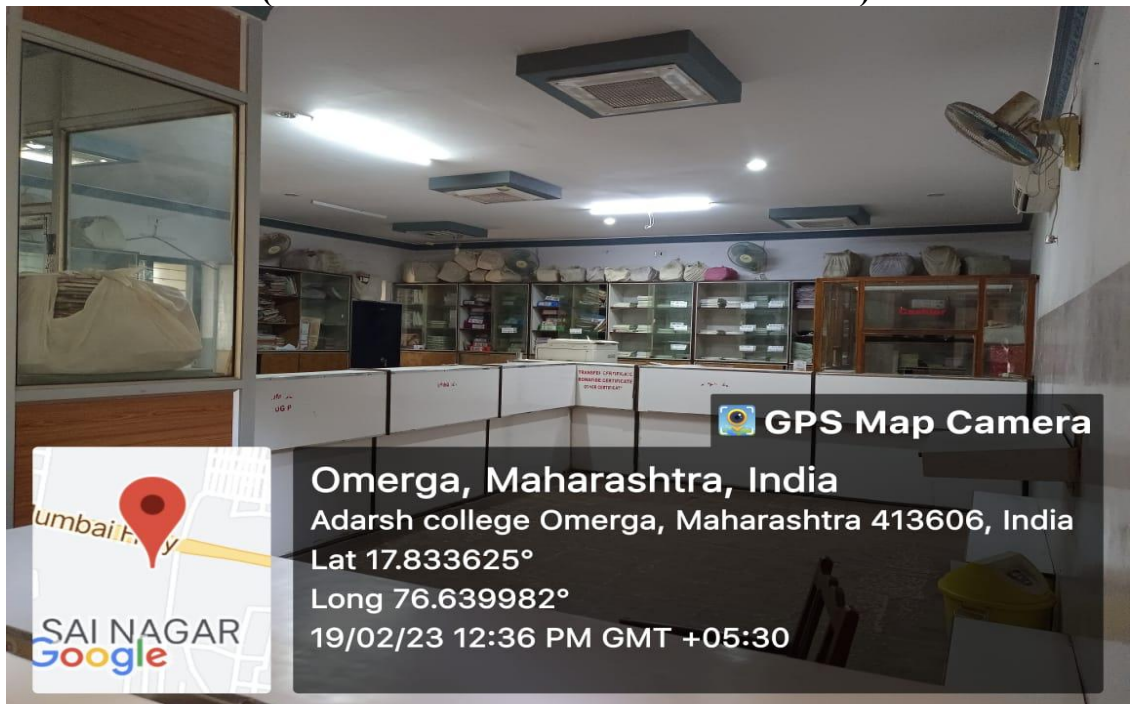
(PARKING FACILITY)



(OFFICE SUPRINTENDENT'S CABIN)



(OFFICE SUPRINTENDENT'S CABIN)



(GENTS TOILET)



Omerga, Maharashtra, India

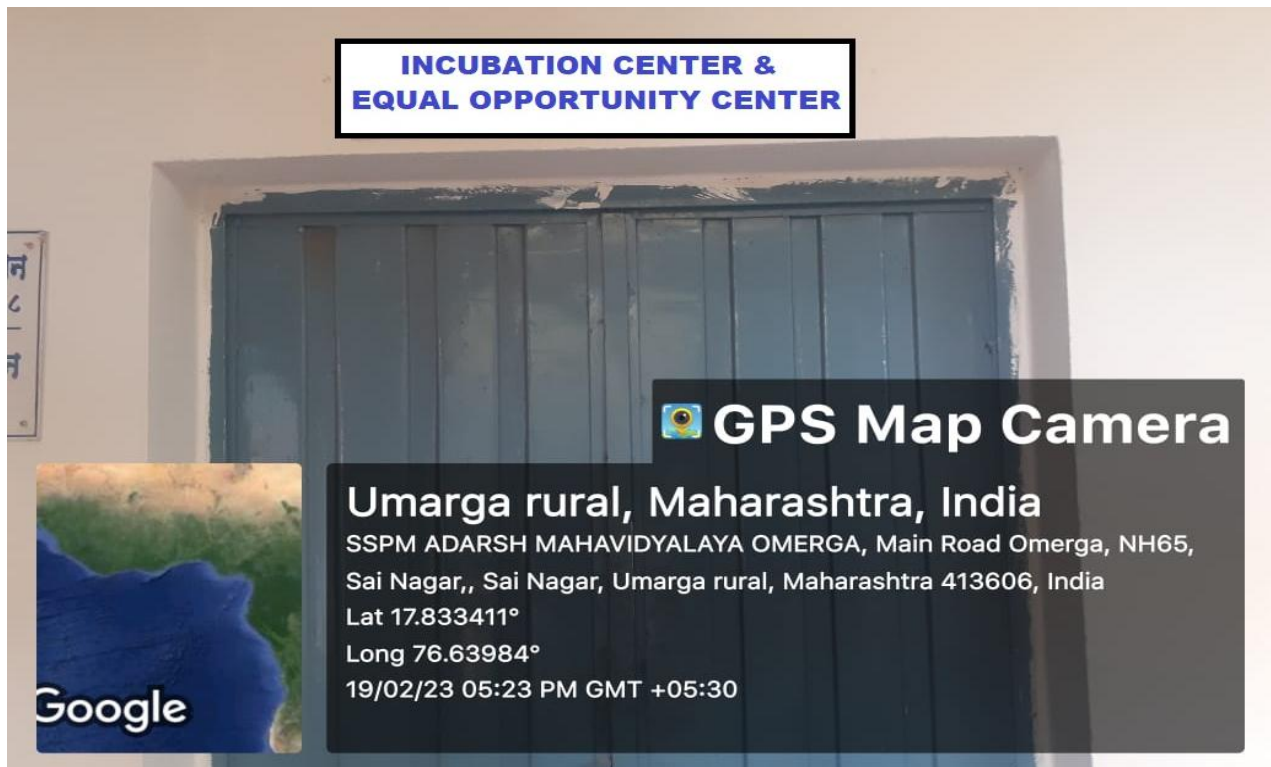
Adarsh college Omerga, Maharashtra 413606, India

Lat 17.833625°

Long 76.639982°

19/02/23 12:42 PM GMT +05:30

(INCUBATION CENTER & EQUAL OPPORTUNITY CENTER)



**INCUBATION CENTER &
EQUAL OPPORTUNITY CENTER**

GPS Map Camera

Umarga rural, Maharashtra, India

SSPM ADARSH MAHAVIDYALAYA OMERGA, Main Road Omerga, NH65,

Sai Nagar,, Sai Nagar, Umarga rural, Maharashtra 413606, India

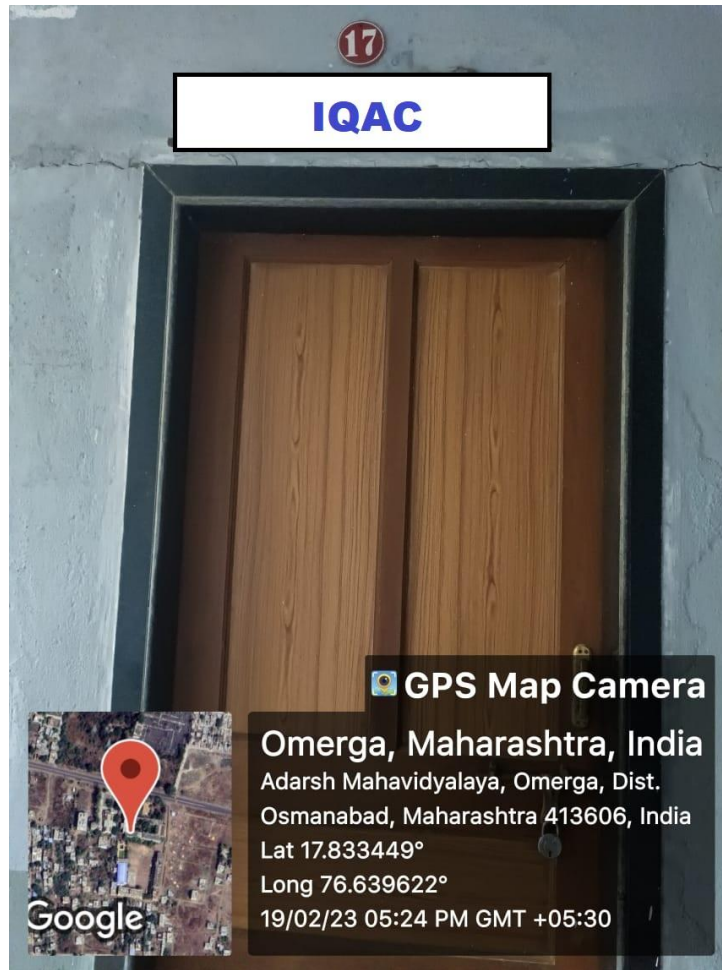
Lat 17.833411°

Long 76.63984°

19/02/23 05:23 PM GMT +05:30

Google


(IQAC)



(BOTANICAL GARDEN)





 **GPS Map Camera**

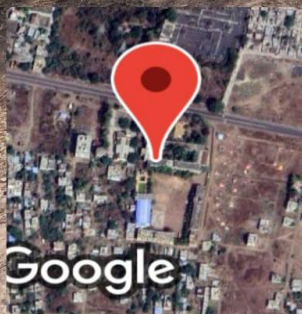


Omerga, Maharashtra, India
Adarsh college Omerga, Maharashtra 413606, India
Lat 17.833625°
Long 76.639982°
19/02/23 12:33 PM GMT +05:30

(BIOGAS UNIT)



 **GPS Map Camera**



Omerga, Maharashtra, India
Adarsh Mahavidyalaya, Omerga, Dist.
Osmanabad, Maharashtra 413606, India
Lat 17.833449°
Long 76.639622°
19/02/23 01:04 PM GMT +05:30

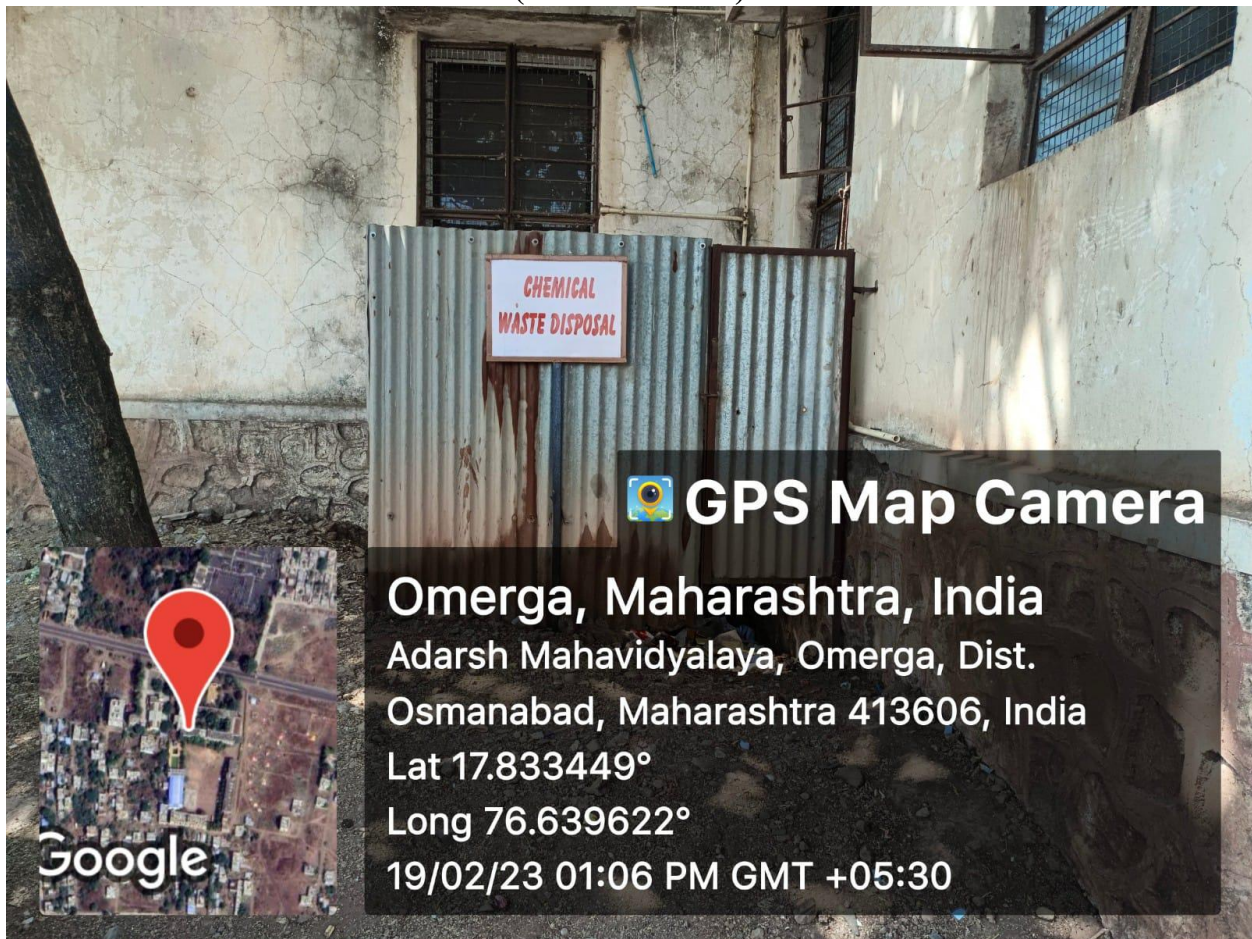
(GENERATOR IN THE CAMPUS)



 **GPS Map Camera**

Omerga, Maharashtra, India
Adarsh Mahavidyalaya, Omerga, Dist.
Osmanabad, Maharashtra 413606, India
Lat 17.833449°
Long 76.639622°
19/02/23 01:03 PM GMT +05:30

(WASTE PITS)



 **GPS Map Camera**

Omerga, Maharashtra, India
Adarsh Mahavidyalaya, Omerga, Dist.
Osmanabad, Maharashtra 413606, India
Lat 17.833449°
Long 76.639622°
19/02/23 01:06 PM GMT +05:30

(EXAM CONTROL UNIT)



IQAC Co-Ordinator
Adarsh Mahavidyalaya, Omurga
Tq. Omurga Dist. Osmanabad (MS)



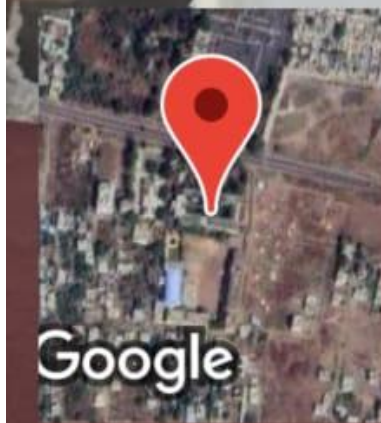
PRINCIPAL
Adarsh Mahavidyalaya, Omurga
Tq. Omurga, Dist. Osmanabad (M.S.)

(WHEEL CHAIR IN THE CAMPUS)





 **GPS Map Camera**



Umarga rural, Maharashtra, India

SSPM ADARSH MAHAVIDYALAYA OMERGA, Main
Road Omerga, NH65, Sai Nagar,, Sai Nagar,
Umarga rural, Maharashtra 413606, India

Lat 17.833481°

Long 76.63989°

23/02/23 01:20 PM GMT +05:30



अग्निशमन दल फोन
०२४७५-२५२०२८

पोलिस ठाणे फोन
०२४७५-२५२९००



GPS Map Camera



Omega, Maharashtra, India
RJMQ+6QP, Sai Nagar, Omega, Maharashtra
413606, India
Lat 17.833438°
Long 76.639564°
24/08/22 11:18 AM

IQAC Co-ordinator
Adarsh Mahavidyalaya
Omega, Dist. Dharashiv



Principal
Adarsh Mahavidyalaya
Omega, Dist. Dharashiv